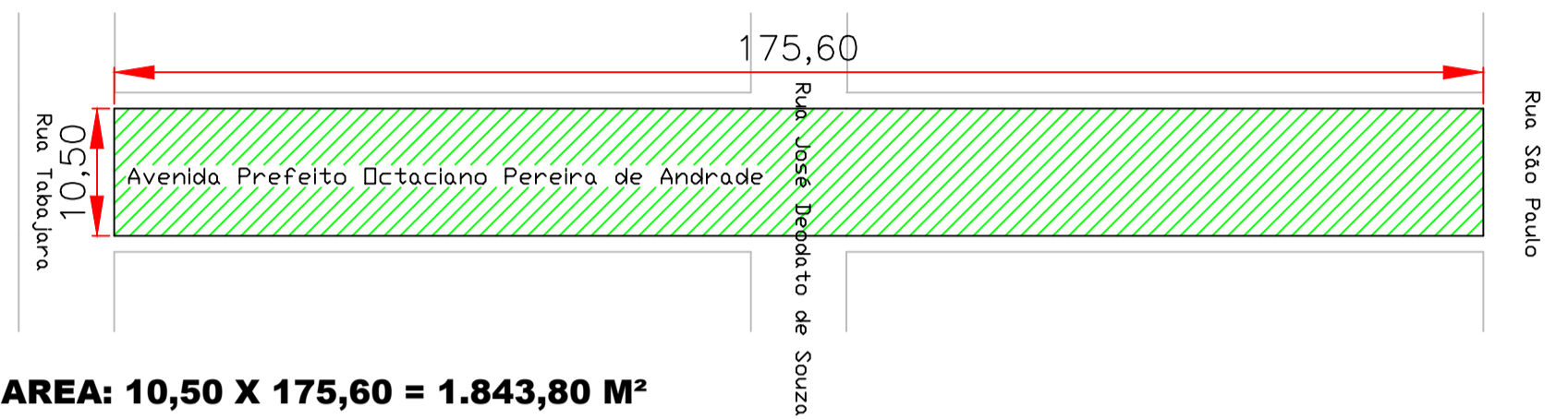
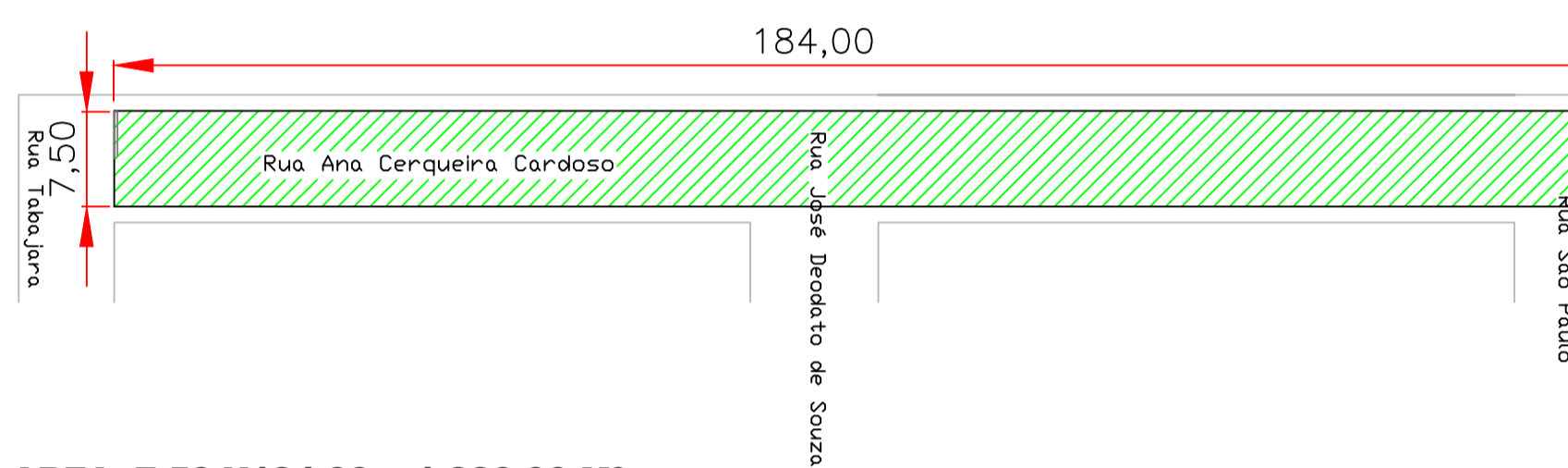


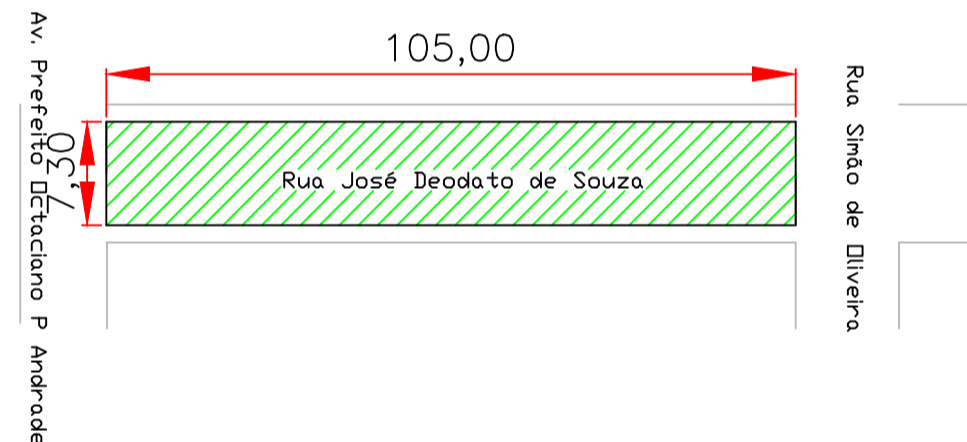
AREA: 6,30 X 125,00 = 787,50 M<sup>2</sup>  
S/ ESCALA



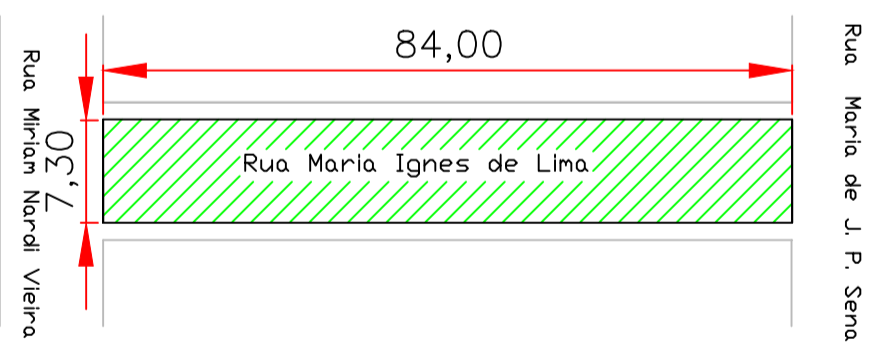
AREA: 10,50 X 175,60 = 1.843,80 M<sup>2</sup>  
S/ ESCALA



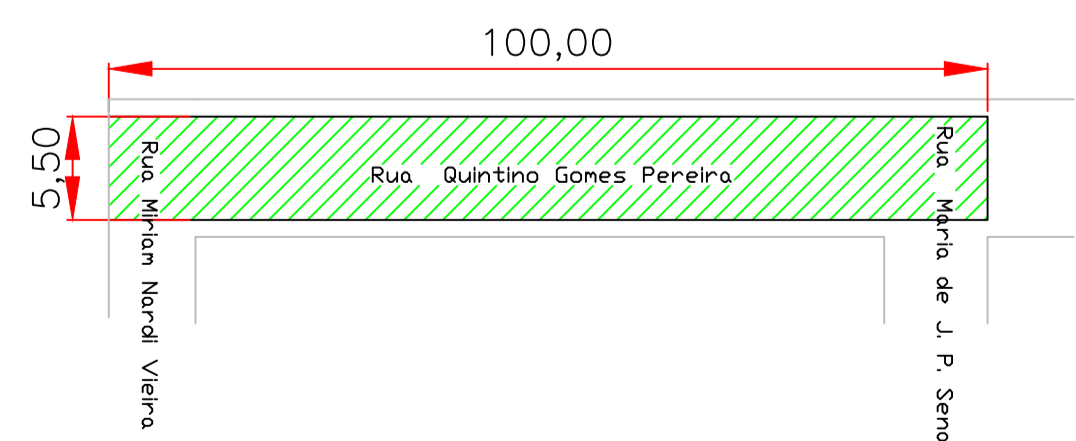
AREA: 7,50 X 184,00 = 1.380,00 M<sup>2</sup>  
S/ ESCALA



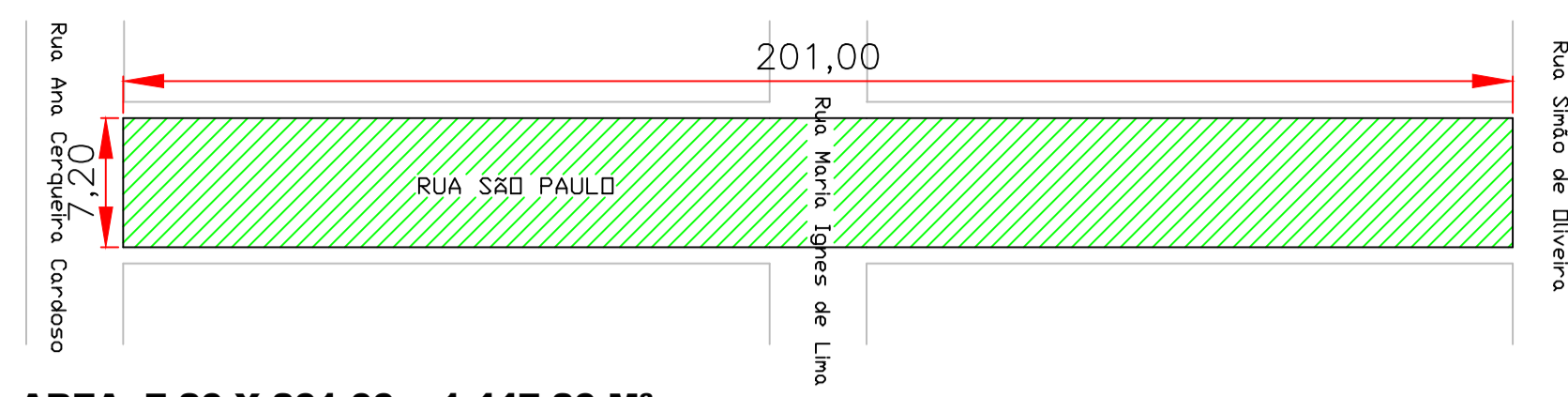
AREA: 7,30 X 105,00 = 766,50 M<sup>2</sup>  
S/ ESCALA



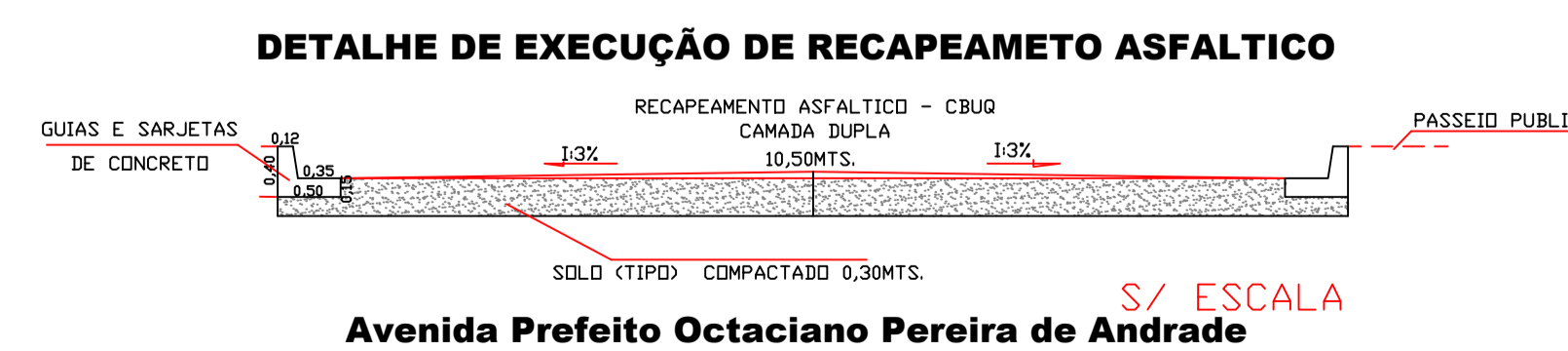
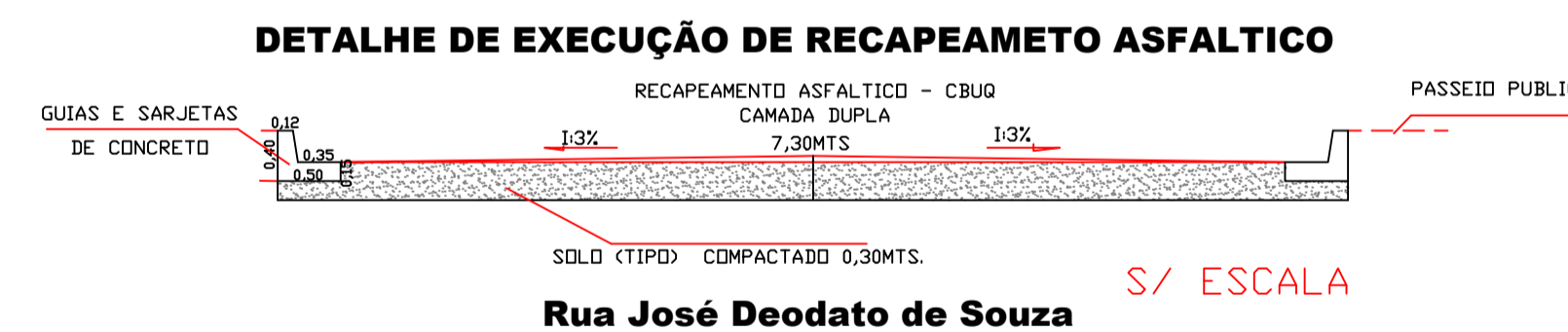
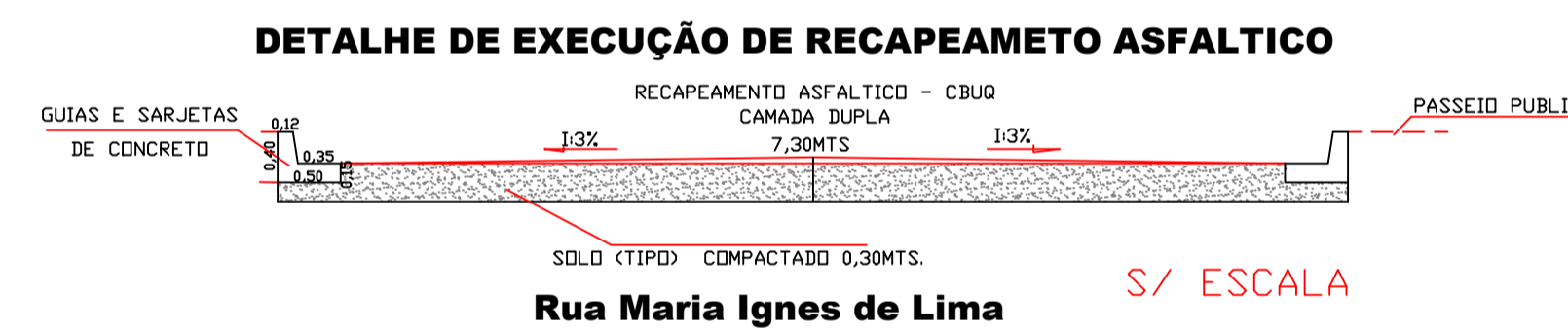
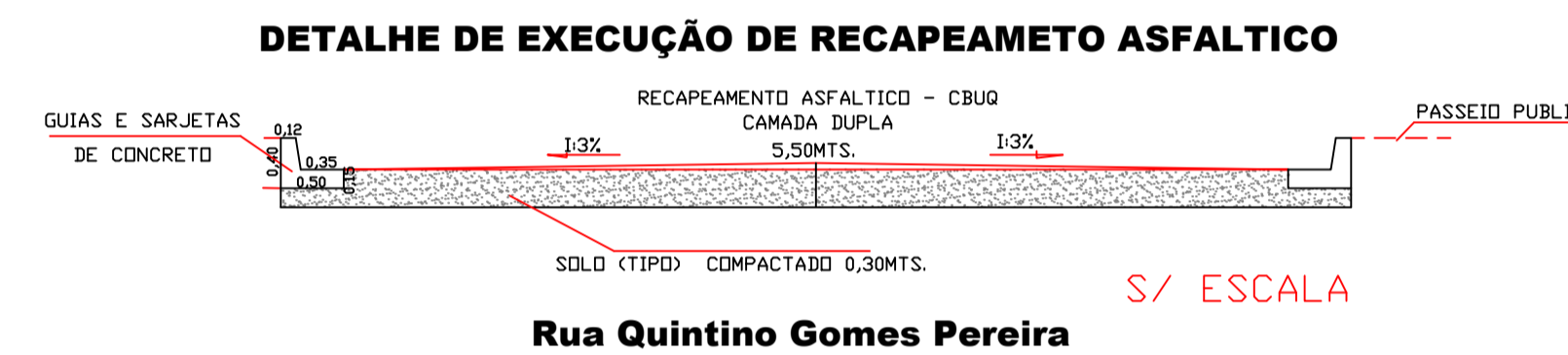
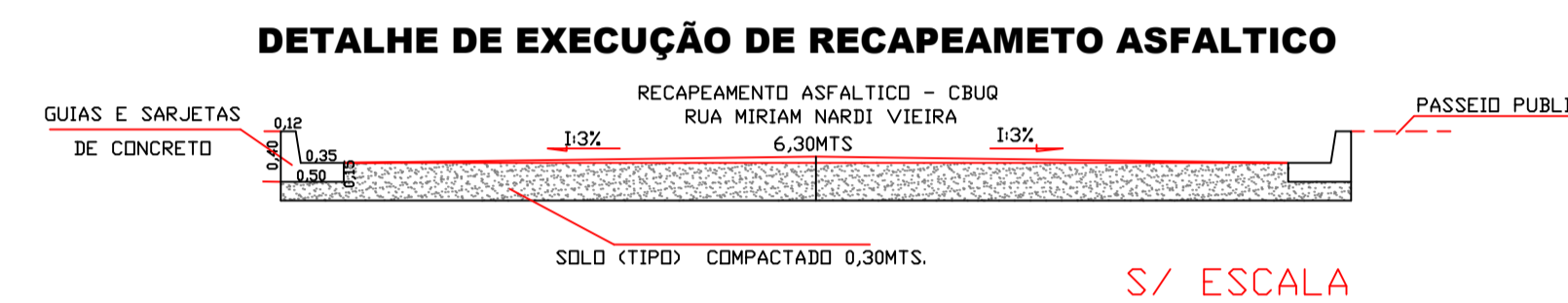
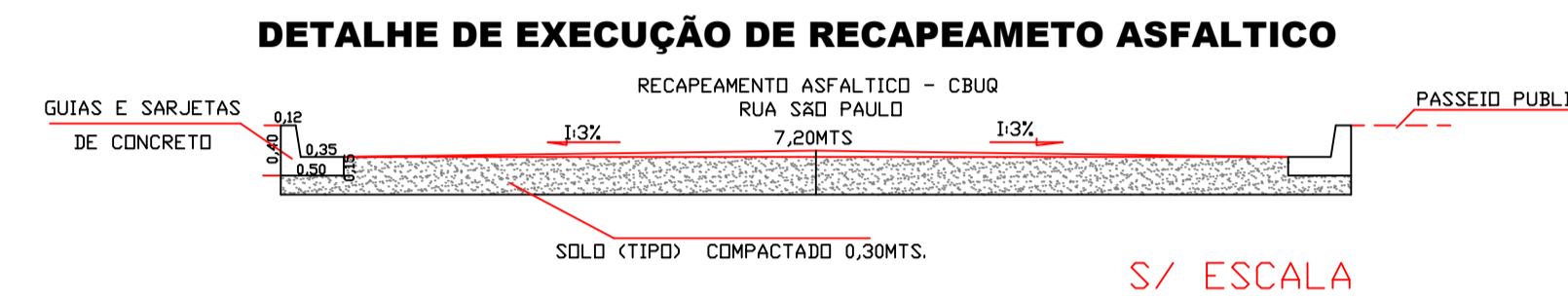
AREA: 7,30 X 84,00 = 613,20 M<sup>2</sup>  
S/ ESCALA



AREA: 5,50 X 100,00 = 550,00 M<sup>2</sup>  
S/ ESCALA



AREA: 7,20 X 201,00 = 1.447,20 M<sup>2</sup>  
S/ ESCALA



|   |                |
|---|----------------|
| <b>Projeto Básico</b>                                   | FOLHA<br>02/02 |
| <b>OBRA: RECAPEAMENTO ASFALTICO - CBUQ</b>              |                |
| <b>LOCAL: RUAS DIVERSAS - FLORA RICA/SP</b>             |                |
| <b>PROPRIETÁRIO: PREFEITURA MUNICIPAL DE FLORA RICA</b> |                |
| ESCALAS: SEM ESCALA                                     |                |

|                                     |   |
|-------------------------------------|---|
| <b>SITUAÇÃO<br/>VER<br/>DETALHE</b> | PREFEITURA MUNICIPAL DE FLORA RICA<br>JOSÉ DE CASTRO AGUIAR FILHO<br>PREFEITO MUNICIPAL |
| AREAS                               | PROJETO E DIREÇÃO TÉCNICA   |
| VIDE AO LADO                        | JACQUES NELSON FERREIRA<br>EngºCivil-CREA/SP-Car-t. 060157433-0                         |
| FLORA RICA, 16 DE MARÇO DE 2.020    |   |